

# Tidal Chart 2010

## January

D	High	High	Low	Low
1	04-03	16-19	10-06	22-31
2	04-46	17-02	10-50	23-12
3	05-29	17-44	11-33	23-51
4	06-11	18-24	12-15	----
5	06-53	19-04	00-30	12-58
6	07-37	19-46	01-09	13-42
7	08-25	20-34	01-50	14-32
8	09-25	21-45	02-39	15-39
9	10-51	23-43	03-50	17-22
10	12-28	----	05-45	19-02
11	01-22	13-38	07-18	20-03
12	02-20	14-27	08-14	20-45
13	03-01	15-05	08-55	21-20
14	03-34	15-38	09-29	21-50
15	04-04	16-08	10-00	22-19
16	04-32	16-36	10-30	22-46
17	04-59	17-02	10-58	23-13
18	05-25	17-29	11-27	23-39
19	05-52	17-56	11-55	----
20	06-21	18-25	00-06	12-25
21	06-51	18-56	00-33	12-57
22	07-25	19-32	01-03	13-34
23	08-08	20-20	01-38	14-22
24	09-14	21-43	02-26	15-39
25	11-05	----	03-55	17-46
26	00-06	12-50	06-17	19-21
27	01-35	13-56	07-39	20-18
28	02-30	14-46	08-33	21-02
29	03-14	15-31	09-19	21-43
30	03-56	16-11	10-01	22-21
31	04-35	16-50	10-40	22-57

## February


D	High	High	Low	Low
1	05-13	17-27	11-19	23-32
2	05-50	18-02	11-55	----
3	06-26	18-36	00-06	12-31
4	07-01	19-10	00-39	13-06
5	07-37	19-45	01-13	13-42
6	08-18	20-31	01-49	14-27
7	09-26	22-43	02-39	15-52
8	12-08	----	05-04	18-57
9	01-26	13-39	07-25	20-03
10	02-19	14-25	08-16	20-40
11	02-53	14-58	08-49	21-09
12	03-21	15-26	09-18	21-35
13	03-47	15-52	09-45	22-01
14	04-11	16-17	10-12	22-25
15	04-36	16-42	10-38	22-50
16	05-01	17-07	11-04	23-14
17	05-26	17-33	11-31	23-39
18	05-51	17-59	11-57	----
19	06-18	18-28	00-04	12-26
20	06-48	18-59	00-32	12-58
21	07-24	19-39	01-03	13-37
22	08-17	20-47	01-44	14-38
23	10-16	23-50	03-02	17-02
24	12-43	----	06-13	19-11
25	01-28	13-50	07-37	20-07
26	02-19	14-37	08-26	20-48
27	02-59	15-17	09-07	21-25
28	03-38	15-54	09-45	21-59


## March

D	High	High	Low	Low
1	04-14	16-30	10-21	22-34
2	04-49	17-04	10-56	23-07
3	05-23	17-37	11-29	23-39
4	05-56	18-08	12-01	----
5	06-26	18-39	00-10	12-32
6	06-56	19-10	00-41	13-03
7	07-28	19-46	01-13	13-38
8	08-14	21-15	01-54	14-35
9	11-33	----	04-08	18-27
10	01-08	13-24	07-15	19-42
11	01-57	14-06	07-58	20-16
12	02-28	14-35	08-28	20-43
13	02-54	15-02	08-55	21-09
14	03-18	15-27	09-21	21-33
15	03-43	15-51	09-47	21-58
16	04-07	16-17	10-12	22-22
17	04-31	16-42	10-38	22-47
18	04-57	17-09	11-05	23-13
19	05-23	17-37	11-32	23-40
20	05-52	18-07	12-01	----
21	06-23	18-40	00-09	12-34
22	07-00	19-23	00-43	13-14
23	07-56	20-40	01-29	14-15
24	10-07	23-40	03-01	16-41
25	12-27	----	06-10	18-46
26	01-07	13-31	07-22	19-41
27	01-56	14-15	08-07	20-22
28	02-35	14-54	08-46	20-59
29	03-12	15-31	09-22	21-34
30	03-48	16-06	09-57	22-08
31	04-22	16-40	10-31	22-41

## April

D	High	High	Low	Low
1	04-55	17-13	11-03	23-14
2	05-27	17-45	11-34	23-46
3	05-57	18-16	12-04	----
4	06-27	18-49	00-17	12-35
5	06-59	19-28	00-51	13-10
6	07-43	20-42	01-35	14-02
7	09-50	----	03-18	16-34
8	00-01	12-29	06-20	18-44
9	01-10	13-24	07-16	19-32
10	01-47	13-59	07-52	20-04
11	02-16	14-28	08-22	20-33
12	02-42	14-55	08-50	20-59
13	03-08	15-22	09-17	21-26
14	03-35	15-50	09-44	21-53
15	04-02	16-19	10-12	22-22
16	04-31	16-49	10-42	22-51
17	05-02	17-22	11-13	23-23
18	05-35	17-57	11-46	23-59
19	06-13	18-38	12-24	----
20	06-58	19-31	00-41	13-11
21	08-05	21-00	01-39	14-19
22	10-01	23-10	03-26	16-16
23	11-52	----	05-40	18-02
24	00-30	12-58	06-50	19-03
25	01-23	13-46	07-39	19-50
26	02-06	14-28	08-20	20-30
27	02-45	15-07	08-57	21-08
28	03-22	15-45	09-33	21-44
29	03-57	16-21	10-07	22-20
30	04-31	16-55	10-41	22-55

 : Spring tide

 : Neap tide



**TIGHT-LINE FISHERIES**

# Tidal Chart 2010

## May

D	High	High	Low	Low
1	05-05	17-29	11-14	23-29
2	05-37	18-03	11-46	----
3	06-10	18-38	00-03	12-20
4	06-46	19-19	00-41	12-57
5	07-31	20-19	01-27	13-45
6	08-44	22-08	02-40	15-02
7	10-44	23-51	04-40	17-03
8	12-14	----	06-09	18-24
9	00-48	13-07	07-01	19-13
10	01-28	13-47	07-41	19-51
11	02-01	14-21	08-14	20-24
12	02-33	14-53	08-46	20-56
13	03-05	15-26	09-18	21-29
14	03-38	16-01	09-51	22-03
15	04-13	16-37	10-26	22-39
16	04-51	17-16	11-03	23-18
17	05-31	17-58	11-42	----
18	06-16	18-46	00-01	12-26
19	07-08	19-43	00-51	13-16
20	08-11	20-57	01-54	14-17
21	09-33	22-26	03-17	15-37
22	11-02	23-45	04-52	17-06
23	12-17	----	06-08	18-20
24	00-46	13-16	07-06	19-17
25	01-36	14-06	07-54	20-06
26	02-21	14-50	08-36	20-49
27	03-02	15-31	09-15	21-29
28	03-40	16-09	09-52	22-07
29	04-17	16-45	10-27	22-43
30	04-52	17-19	11-01	23-19
31	05-25	17-53	11-34	23-54

## June


D	High	High	Low	Low
1	05-59	18-27	12-08	----
2	06-34	19-04	00-30	12-43
3	07-12	19-48	01-11	13-22
4	08-00	20-46	02-01	14-10
5	09-05	22-06	03-08	15-16
6	10-33	23-28	04-34	16-45
7	11-58	----	05-53	18-06
8	00-30	12-59	06-52	19-04
9	01-19	13-48	07-38	19-50
10	02-01	14-30	08-19	20-32
11	02-42	15-10	08-59	21-12
12	03-23	15-51	09-38	21-54
13	04-05	16-33	10-18	22-36
14	04-48	17-15	10-59	23-20
15	05-32	17-59	11-41	----
16	06-18	18-46	00-05	12-24
17	07-04	19-35	00-53	13-08
18	07-55	20-31	01-45	13-57
19	08-53	21-37	02-45	14-54
20	10-06	22-54	03-56	16-06
21	11-33	----	05-18	17-34
22	00-10	12-53	06-35	18-53
23	01-14	13-55	07-36	19-54
24	02-07	14-45	08-25	20-42
25	02-53	15-26	09-07	21-24
26	03-33	16-03	09-45	22-01
27	04-09	16-36	10-19	22-35
28	04-42	17-07	10-50	23-07
29	05-13	17-37	11-21	23-39
30	05-43	18-07	11-51	----


## July

D	High	High	Low	Low
1	06-13	18-38	00-11	12-21
2	06-45	19-11	00-44	12-52
3	07-20	19-50	01-21	13-26
4	08-02	20-40	02-05	14-07
5	09-00	21-52	03-02	15-04
6	10-27	23-22	04-22	16-36
7	12-10	----	05-55	18-17
8	00-40	13-23	07-08	19-27
9	01-40	14-16	08-02	20-19
10	02-30	15-02	08-48	21-05
11	03-16	15-45	09-31	21-49
12	04-00	16-26	10-11	22-32
13	04-43	17-08	10-51	23-14
14	05-24	17-49	11-30	23-55
15	06-05	18-29	12-08	----
16	06-45	19-11	00-37	12-46
17	07-25	19-54	01-19	13-26
18	08-10	20-45	02-04	14-10
19	09-08	21-56	02-59	15-09
20	10-48	23-38	04-20	16-51
21	12-47	----	06-14	18-49
22	01-08	13-58	07-34	19-58
23	02-07	14-45	08-25	20-43
24	02-51	15-21	09-03	21-19
25	03-26	15-52	09-36	21-51
26	03-57	16-20	10-05	22-20
27	04-26	16-47	10-33	22-49
28	04-53	17-13	10-59	23-17
29	05-19	17-39	11-26	23-45
30	05-46	18-06	11-52	----
31	06-13	18-33	00-13	12-18

## August

D	High	High	Low	Low
1	06-42	19-04	00-43	12-46
2	07-16	19-40	01-16	13-17
3	07-58	20-32	01-57	13-58
4	09-05	22-08	02-58	15-09
5	11-25	----	04-52	17-42
6	00-15	13-12	06-50	19-19
7	01-31	14-09	07-53	20-14
8	02-24	14-52	08-39	20-58
9	03-08	15-32	09-19	21-39
10	03-48	16-11	09-57	22-19
11	04-27	16-49	10-33	22-57
12	05-05	17-26	11-09	23-34
13	05-41	18-03	11-43	----
14	06-17	18-39	00-10	12-18
15	06-53	19-15	00-46	12-53
16	07-30	19-55	01-24	13-30
17	08-18	20-54	02-07	14-19
18	10-06	23-18	03-17	16-17
19	12-56	----	06-08	19-05
20	01-11	13-58	07-36	20-00
21	02-05	14-35	08-18	20-35
22	02-40	15-04	08-49	21-05
23	03-10	15-30	09-17	21-32
24	03-37	15-55	09-43	21-58
25	04-02	16-20	10-08	22-24
26	04-27	16-44	10-32	22-49
27	04-52	17-08	10-57	23-15
28	05-17	17-32	11-21	23-41
29	05-43	17-58	11-45	----
30	06-10	18-25	00-08	12-11
31	06-40	18-57	00-38	12-40

 : Spring tide

 : Neap tide



**TIGHT-LINE FISHERIES**

# Tidal Chart 2010

## September

D	High	High	Low	Low
1	07-17	19-42	01-14	13-17
2	08-17	21-16	02-06	14-21
3	11-06	----	04-01	17-37
4	00-06	13-03	06-38	19-14
5	01-22	13-54	07-38	20-03
6	02-10	14-34	08-21	20-43
7	02-50	15-12	08-58	21-21
8	03-28	15-48	09-33	21-57
9	04-05	16-24	10-08	22-33
10	04-40	16-59	10-42	23-08
11	05-15	17-33	11-16	23-41
12	05-50	18-06	11-49	----
13	06-23	18-38	00-14	12-23
14	06-59	19-13	00-48	12-58
15	07-43	20-02	01-26	13-43
16	09-30	22-53	02-25	15-57
17	12-42	----	05-44	18-58
18	00-57	13-36	07-13	19-42
19	01-44	14-09	07-53	20-12
20	02-16	14-36	08-22	20-39
21	02-44	15-01	08-49	21-05
22	03-09	15-25	09-14	21-31
23	03-34	15-48	09-38	21-56
24	03-59	16-12	10-03	22-21
25	04-24	16-37	10-27	22-47
26	04-50	17-02	10-52	23-13
27	05-17	17-29	11-18	23-41
28	05-46	17-58	11-46	----
29	06-19	18-32	00-12	12-18
30	06-59	19-20	00-49	12-59

## October


D	High	High	Low	Low
1	08-07	21-03	01-43	14-16
2	10-57	23-47	03-41	17-33
3	12-38	----	06-09	18-55
4	00-59	13-28	07-10	19-42
5	01-47	14-08	07-53	20-21
6	02-27	14-46	08-30	20-58
7	03-04	15-22	09-07	21-33
8	03-41	15-57	09-42	22-08
9	04-17	16-32	10-17	22-42
10	04-53	17-06	10-52	23-16
11	05-28	17-39	11-26	23-49
12	06-03	18-12	12-01	----
13	06-40	18-46	00-23	12-38
14	07-26	19-33	01-01	13-26
15	08-53	21-30	01-55	15-13
16	11-42	----	04-07	18-04
17	00-02	12-51	06-16	19-01
18	01-02	13-29	07-08	19-37
19	01-40	13-59	07-44	20-07
20	02-11	14-26	08-14	20-35
21	02-39	14-52	08-41	21-02
22	03-06	15-17	09-08	21-29
23	03-33	15-43	09-35	21-56
24	04-01	16-11	10-02	22-24
25	04-30	16-40	10-30	22-53
26	05-01	17-11	11-01	23-25
27	05-35	17-46	11-35	----
28	06-14	18-28	00-01	12-14
29	07-04	19-25	00-44	13-06
30	08-21	21-02	01-44	14-33
31	10-24	23-05	03-21	16-55


## November

D	High	High	Low	Low
1	11-57	----	05-17	18-20
2	00-23	12-54	06-29	19-12
3	01-17	13-39	07-19	19-55
4	02-01	14-19	08-02	20-34
5	02-42	14-58	08-42	21-12
6	03-22	15-35	09-21	21-48
7	04-00	16-12	09-59	22-24
8	04-38	16-47	10-36	22-59
9	05-15	17-22	11-13	23-34
10	05-52	17-57	11-50	----
11	06-30	18-33	00-09	12-29
12	07-13	19-16	00-47	13-15
13	08-12	20-20	01-33	14-22
14	09-50	22-07	02-41	16-13
15	11-32	23-48	04-27	17-51
16	12-33	----	05-58	18-48
17	00-50	13-15	06-54	19-29
18	01-33	13-49	07-34	20-03
19	02-08	14-20	08-09	20-35
20	02-40	14-50	08-41	21-06
21	03-12	15-22	09-12	21-37
22	03-45	15-55	09-45	22-10
23	04-20	16-30	10-19	22-45
24	04-57	17-08	10-56	23-22
25	05-36	17-49	11-36	----
26	06-21	18-35	00-02	12-22
27	07-12	19-30	00-48	13-17
28	08-17	20-39	01-41	14-28
29	09-39	22-07	02-49	16-00
30	11-05	23-34	04-14	17-30

## December

D	High	High	Low	Low
1	12-15	----	05-38	18-38
2	00-44	13-10	06-45	19-31
3	01-41	13-59	07-40	20-17
4	02-29	14-42	08-27	20-59
5	03-13	15-24	09-10	21-38
6	03-54	16-02	09-51	22-15
7	04-33	16-39	10-29	22-51
8	05-09	17-14	11-06	23-25
9	05-43	17-47	11-41	23-58
10	06-18	18-20	12-17	----
11	06-53	18-54	00-31	12-54
12	07-32	19-34	01-07	13-38
13	08-23	20-27	01-48	14-36
14	09-34	21-46	02-42	15-57
15	11-03	23-27	04-02	17-31
16	12-16	----	05-38	18-42
17	00-45	13-09	06-49	19-32
18	01-39	13-52	07-39	20-13
19	02-21	14-32	08-20	20-50
20	02-59	15-10	08-59	21-27
21	03-38	15-49	09-38	22-05
22	04-16	16-29	10-17	22-42
23	04-56	17-09	10-58	23-21
24	05-37	17-51	11-39	----
25	06-20	18-33	00-00	12-23
26	07-05	19-17	00-41	13-09
27	07-54	20-06	01-24	14-01
28	08-52	21-08	02-12	15-04
29	10-05	22-35	03-13	16-26
30	11-31	----	04-39	18-01
31	00-15	12-49	06-17	19-18

 : Spring tide

 : Neap tide



**TIGHT-LINE FISHERIES**